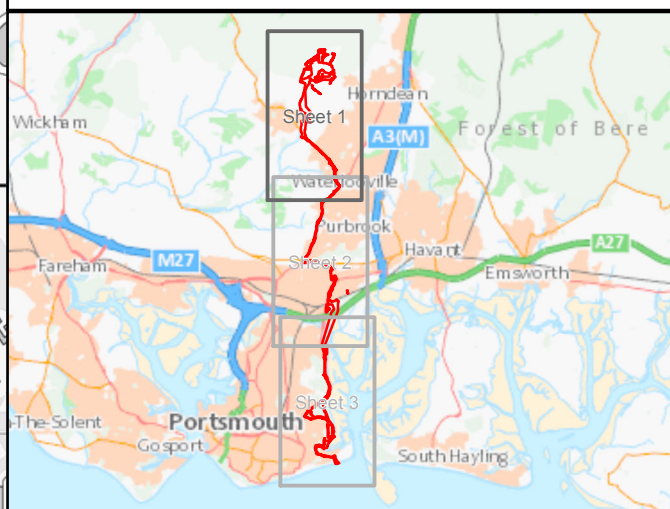


Key

- Order Limits
- Order Limits Section Breaks
- Main River
- Flood Defences
- Flood Zone 3
- Flood Zone 2
- Flood Zone 1



The Infrastructure Planning (Applications: Prescribed Forms and Procedures) Regulations 2017 – Regulation 5(2)(a)

REV	DATE	BY	DESCRIPTION	CHK	APP
02	08/09/2020	JT	Second Issue	JW	EI
01	29/10/2019	JT	First Issue	JW	EI

DRAWING STATUS: **FINAL**



WSP House, 70 Chancery Lane, London, WC2A 1AF,
T+ 44 (0) 20 7314 5000
wsp.com

CLIENT:

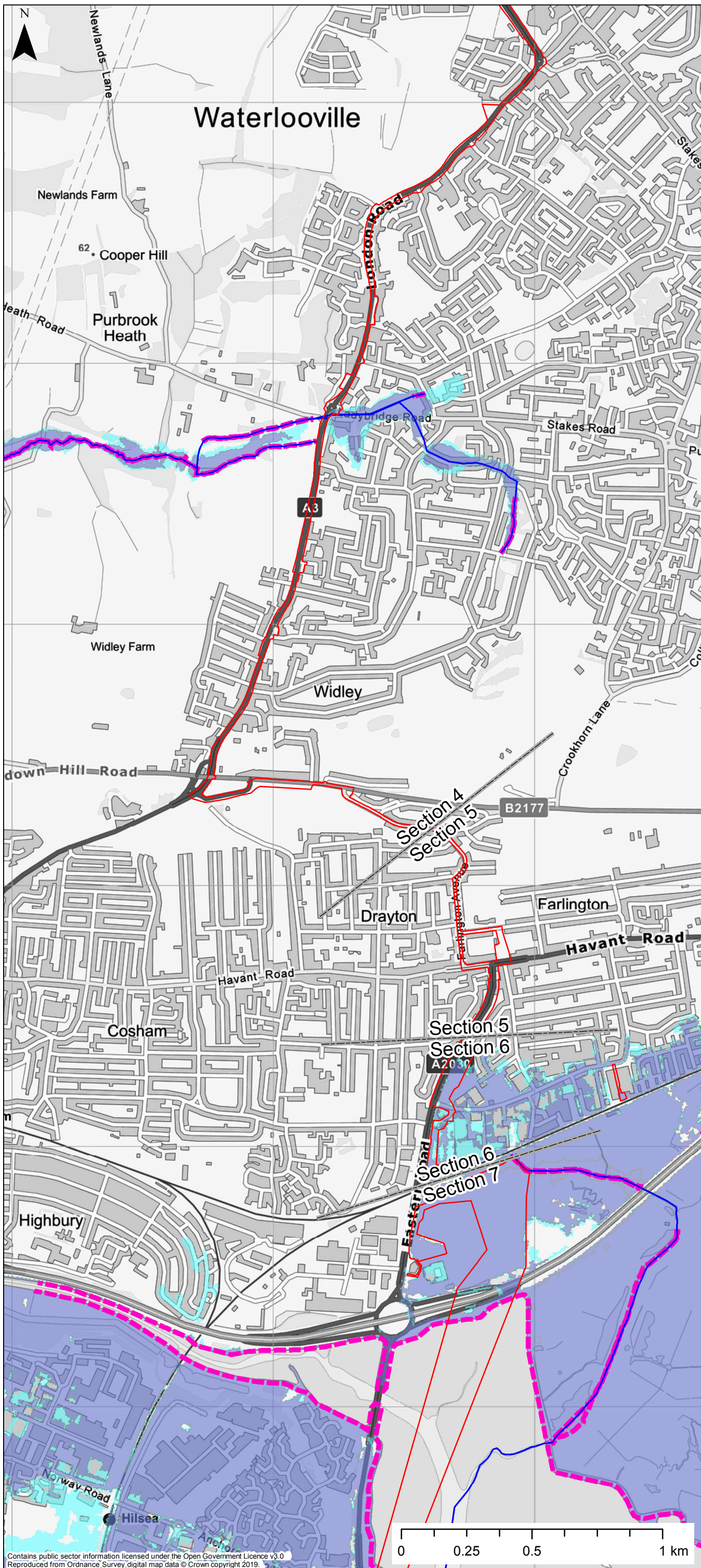


PROJECT: **AQUIND Interconnector**

TITLE: **Figure 20.4
Flood Zone Map
Update to Flood Zones made in January 2020
Sheet 1 of 3**

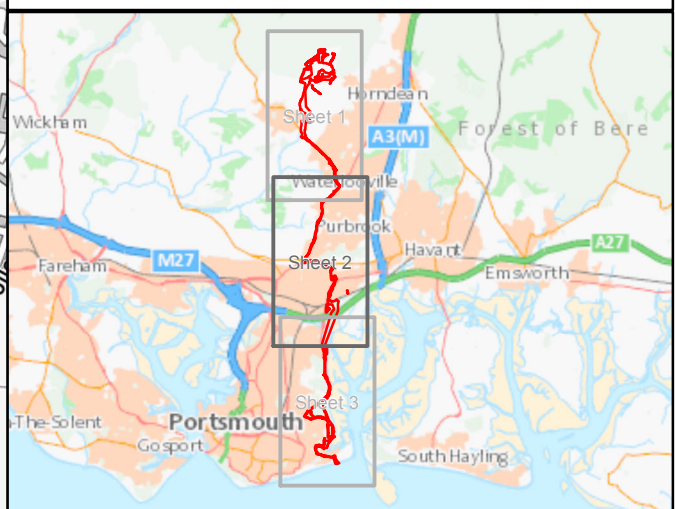
SCALE AT A1 1:15,000	CHECKED: JW	APPROVED: EI
PROJECT NO: EN020022	DESIGNED: JT	DRAWN: JT
	DATE: 08/09/2020	

DRAWING NO: EN020022-ES-20.4-Sheet1	REV.NO: 02
---	---------------



Key

- Order Limits
- Order Limits Section Breaks
- Main River
- Flood Defences
- Flood Zone 3
- Flood Zone 2
- Flood Zone 1



The Infrastructure Planning (Applications: Prescribed Forms and Procedures) Regulations 2017 – Regulation 5(2)(a)

REV	DATE	BY	DESCRIPTION	CHK	APP
02	08/09/2020	JT	Second Issue	JW	EI
01	29/10/2019	JT	First Issue	JW	EI

DRAWING STATUS: **FINAL**



WSP House, 70 Chancery Lane, London, WC2A 1AF,
T+ 44 (0) 20 7314 5000
wsp.com

CLIENT:



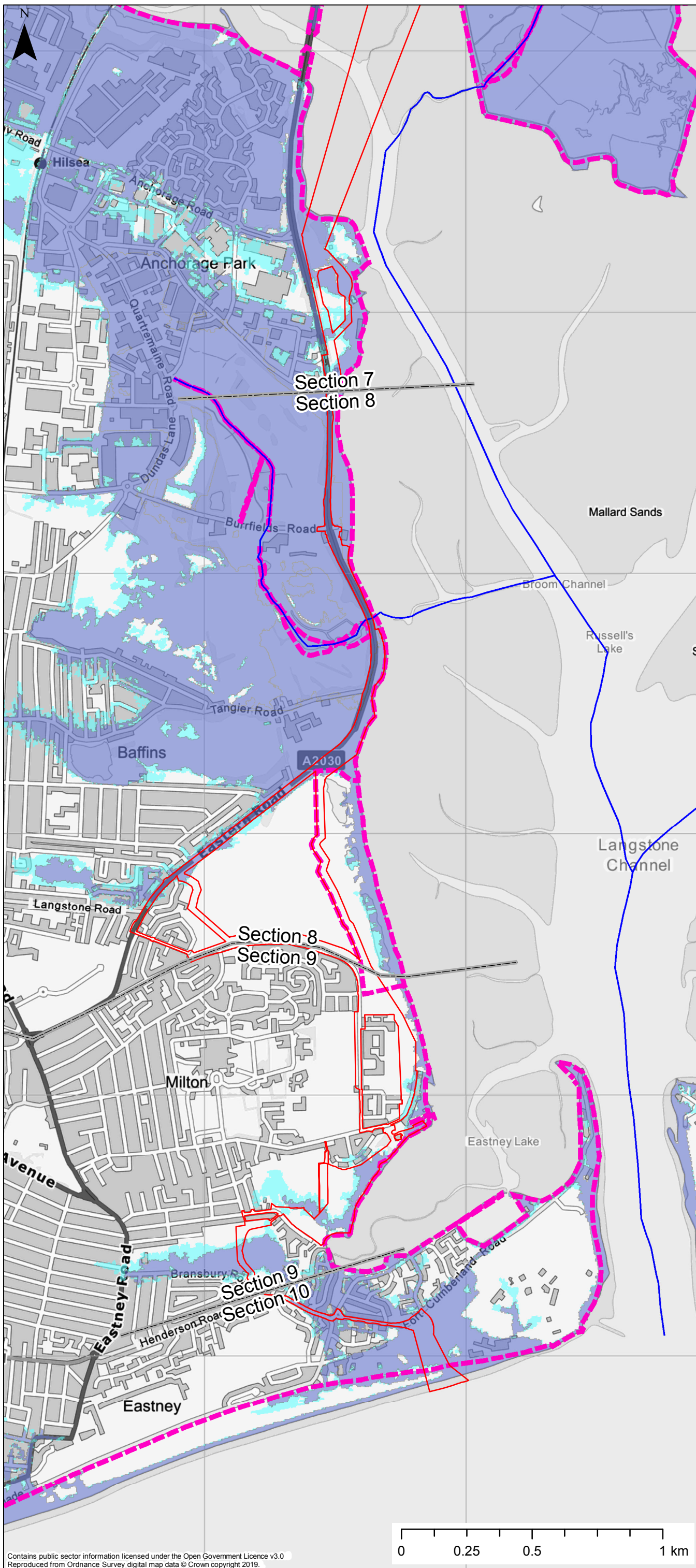
PROJECT:
AQUIND Interconnector

TITLE:
**Figure 20.4
Flood Zone Map
Update to Flood Zones made in January 2020
Sheet 2 of 3**

SCALE AT A1 1:15,000	CHECKED: JW	APPROVED: EI
PROJECT NO: EN020022	DESIGNED: JT	DRAWN: JT
DRAWING NO: EN020022-ES-20.4-Sheet2		REV.NO. 02

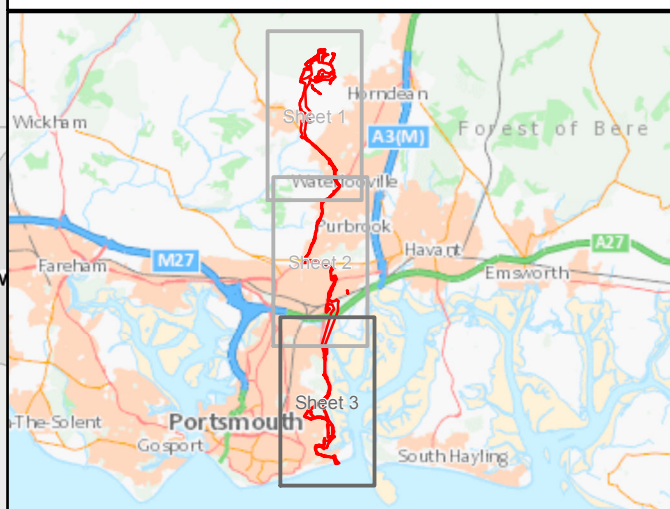
© WSP UK Ltd

Contains public sector information licensed under the Open Government Licence v3.0
Reproduced from Ordnance Survey digital map data © Crown copyright 2019.



Key

- Order Limits
- Order Limits Section Breaks
- Main River
- Flood Defences
- Flood Zone 3
- Flood Zone 2
- Flood Zone 1



The Infrastructure Planning (Applications: Prescribed Forms and Procedures) Regulations 2017 – Regulation 5(2)(a)

REV	DATE	BY	DESCRIPTION	CHK	APP
02	08/09/2020	JT	Second Issue	JW	EI
01	29/10/2019	JT	First Issue	JW	EI

DRAWING STATUS: **FINAL**



WSP House, 70 Chancery Lane, London, WC2A 1AF,
T+ 44 (0) 020 7314 5000
wsp.com

CLIENT:



PROJECT:
AQUIND Interconnector

TITLE:
**Figure 20.4
Flood Zone Map
Update to Flood Zones made in January 2020
Sheet 3 of 3**

SCALE AT A1 1:15,000	CHECKED: JW	APPROVED: EI
PROJECT NO: EN020022	DESIGNED: JT	DRAWN: JT
		DATE: 08/09/2020

DRAWING NO: EN020022-ES-20.4-Sheet3	REV.NO. 02
---	---------------

© WSP UK Ltd

Contains public sector information licensed under the Open Government Licence v3.0
Reproduced from Ordnance Survey digital map data © Crown copyright 2019.